









Linn Creek Greenbelt Recreation Trail

-  Bike Path
-  Park Area
-  Parking Areas
-  Picnic Area
-  Restrooms
-  Camping
-  Trailhead

 The trail has been marked at 1/2-mile intervals. The numbers seen in white paint on the trail are to be used for emergency location markers. The general locations of the numbers are on this map.

- 
- 
- 
- 
- 
- 
- 
- 
- 
- 
- 
- 

GRIMES FARM & CONSERVATION CENTER

